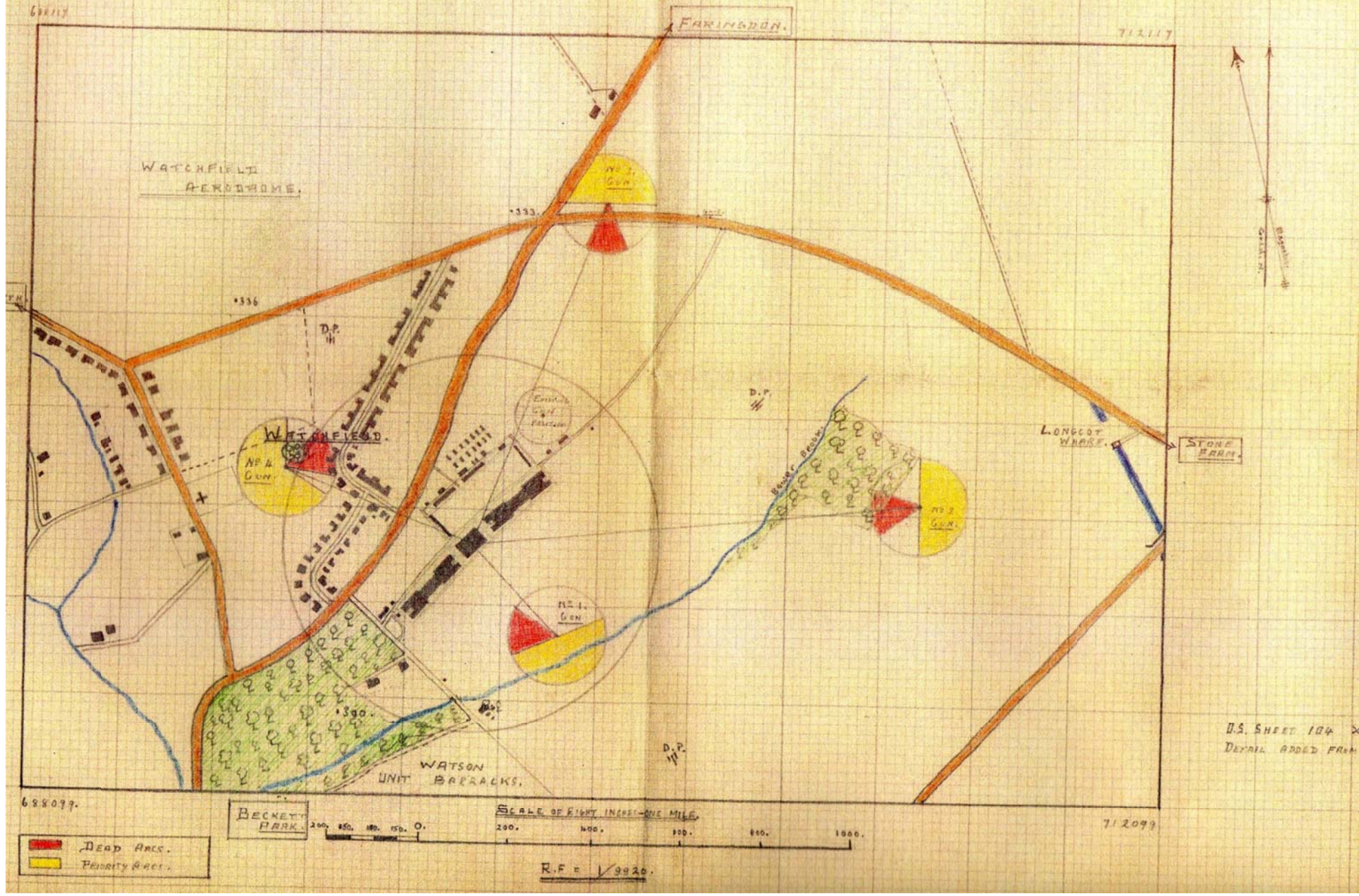


LAY OUT OF HRS. TROOP GUN POSITIONS
FOR
DEFENCE OF BELFORD & BUSHY BARRACKS.

Hydicate No. 2. "M" Squad. "M" B.
Capt. Almond. Clark. J.W. McCreger

CONFIDENTIAL



U.S. SHEET 104
DETAIL ADDED FROM

1

GENERAL LAYOUT

C.D. F.A. WREN.

Syndicate No 3.

The nature of the country around this V.P. necessitates placing two of the guns very close indeed to the V.P., which is considerably higher than the surrounding land.

This of course whilst not completely orthodox, does give an admirable arc of fire to the two guns, which both have an arc of at least 180° with an angle of sight just below zero.

Layout of each gun is detailed below.

No 1. gun

O.S. 104 741157. Close to V.P. Arc of fire over 180°

Dead arc towards V.P. angle of sight below zero.

Camouflage very good. Existing tracks can be utilised. Also defends road Faringdon - Oxford.

No 2 gun

744159. On the opposite side of V.P. to No 1 gun
Camouflage good. Existing tracks. angle of sight below zero. Arc of fire over 180°

No 3 gun

742165 Arc of fire of over 180° . Dead arc towards road is covered by guns No. 1 and 3.
Roads good. To be camouflaged by means of scrim netting etc to conform with ground patterns. Also has an angle of sight to below zero.

No 4 gun

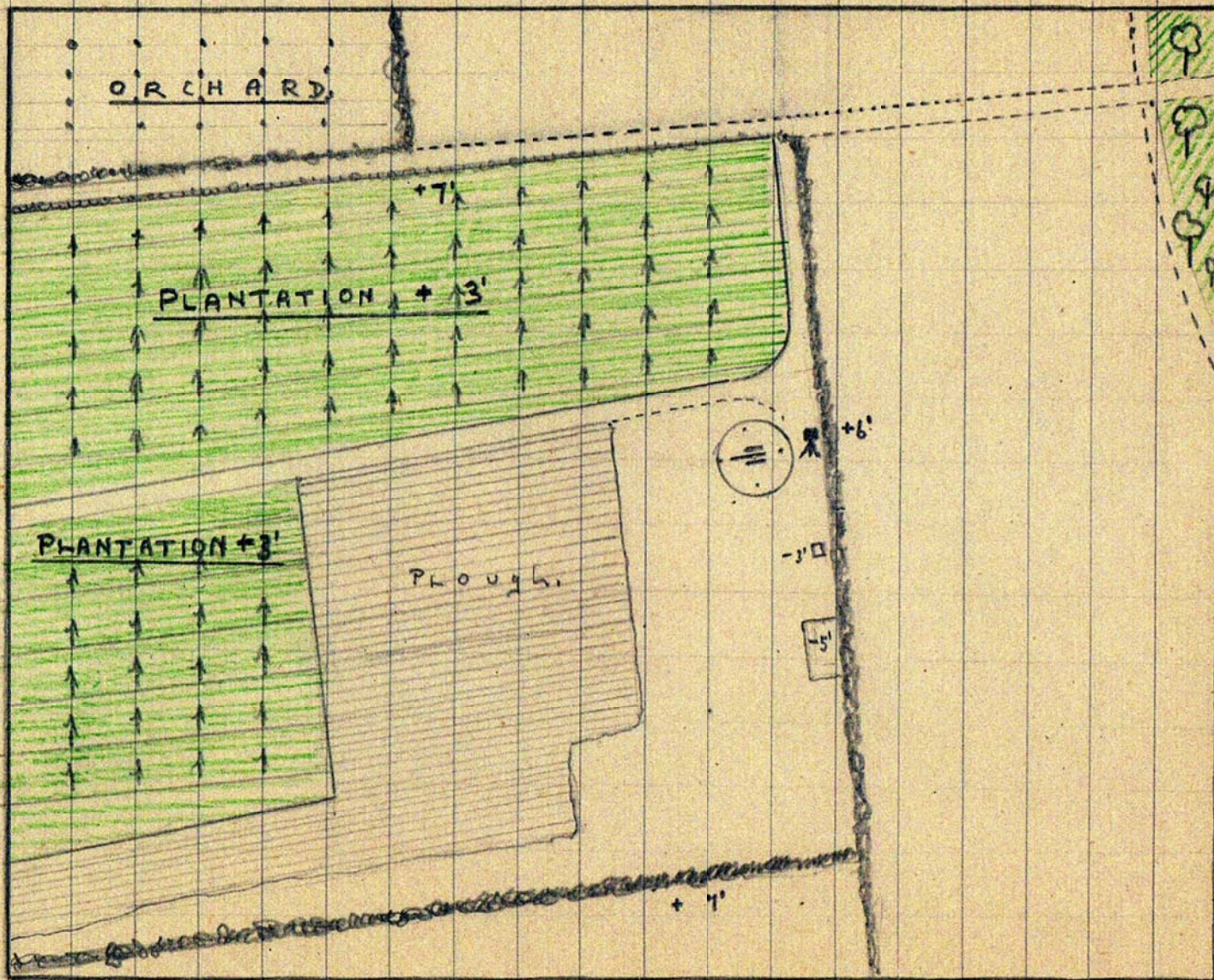
742154 Arc of fire over 180° . Dead arc over rise covered by No. 1. gun. appears easy to camouflage. Defends road Faringdon - Wantage has an angle of sight to below zero.

T.H.Q. 737162. Farm buildings. cover good. Telephone near.

F.A. Wren's
C.D. RA.

LAY OUT of No. 3. GUN POSITION.

F



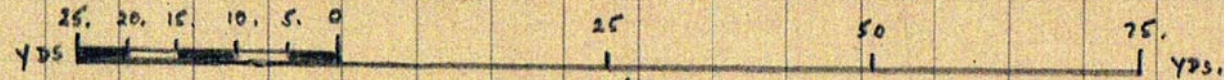
HIGH MR. 742158
FARINGDON FOLLY

HUTS UNDER COVER OF TREES IN FOLLY

EXISTING TRACKS ONLY TO BE USED.

Bearings Approx.
Distances Paced.
Visibility Good.

Shirburnham.
14 - 9 - 41.
10 - 30 hrs.



R.F 1/375.

W. A. Jones
C. R. D.
Sunderland 3.

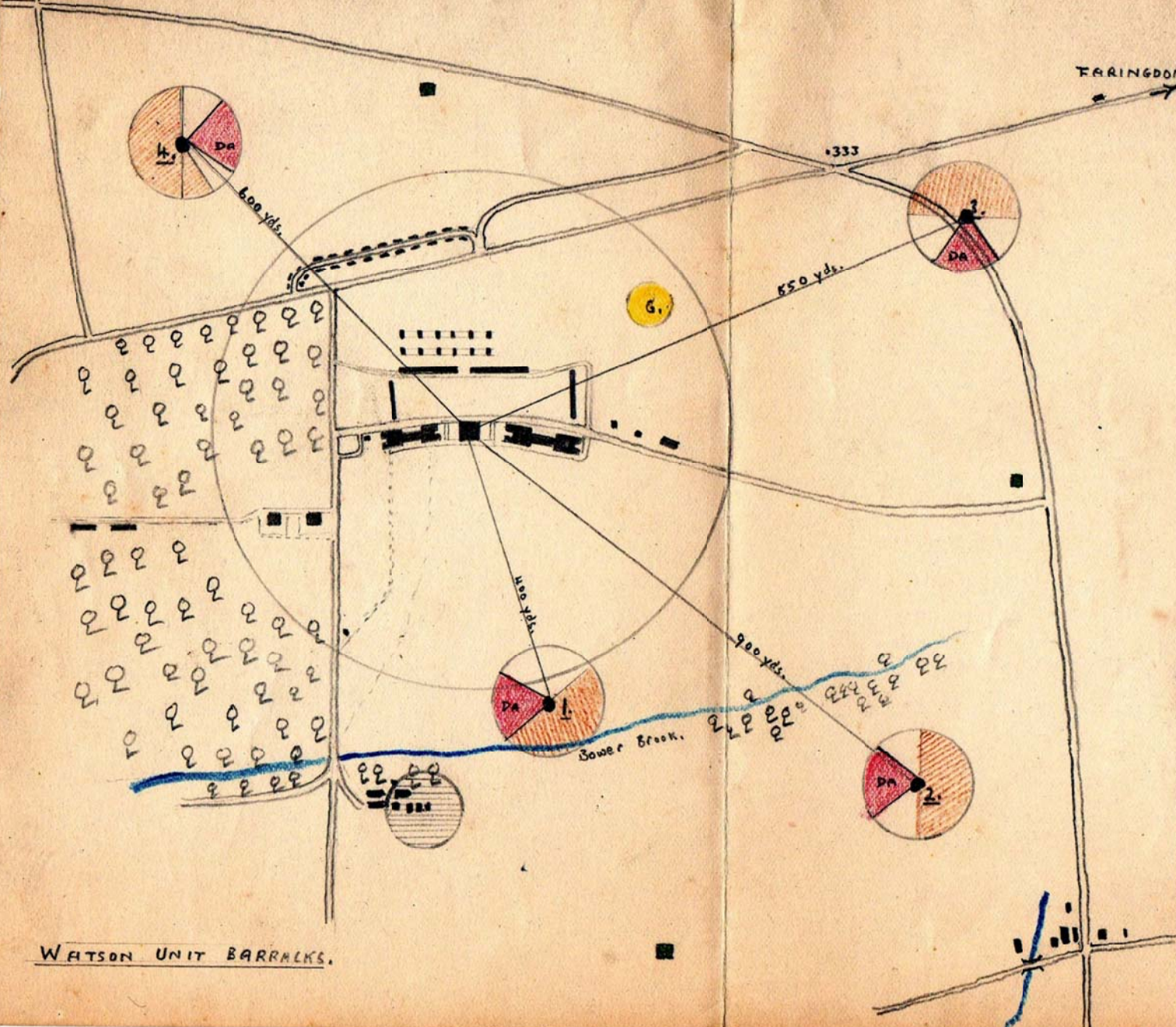
SECRET

Proposed General Layout Of Sites.

Syndicate No. 2. Cdes. Almond. Clark. J.W. McGregor. Wren.


WATCHFIELD.

FARINGDON



Key to Diagram.

- Proposed Gun Sites.
- Dead Area.
- ▨ Priority Area.
- Existing Gun position.
- proposed Dummy Gun Position.



Not to Scale.

WATSON UNIT BARRACKS.

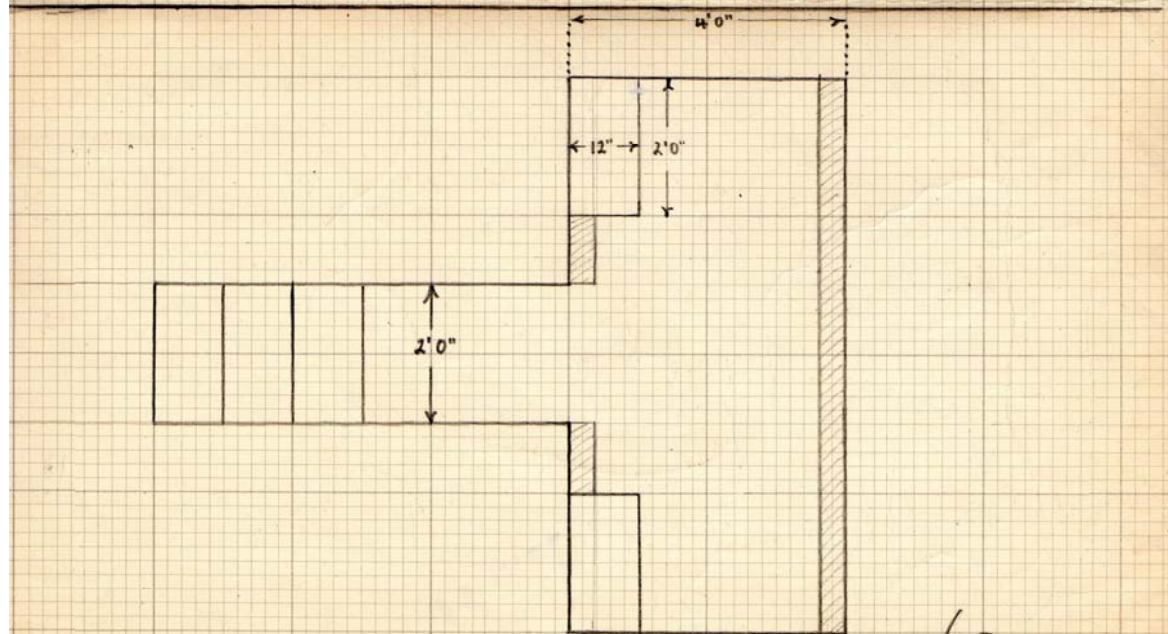
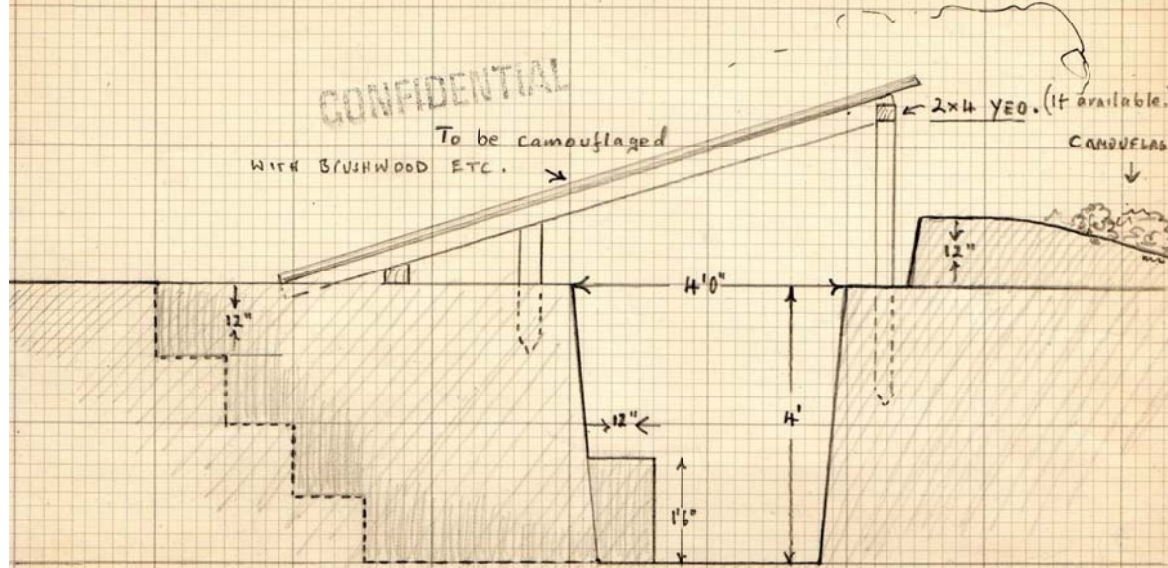
PLAN OF PROPOSE OBSERVATION & RIFLE PIT
FOR GROUND DEFENCE "A" TROOP, 'B' BTY.

CONFIDENTIAL

To be camouflaged
with BRUSHWOOD ETC.

2x4 YEO. (if available.)

CAMOUFLAGED

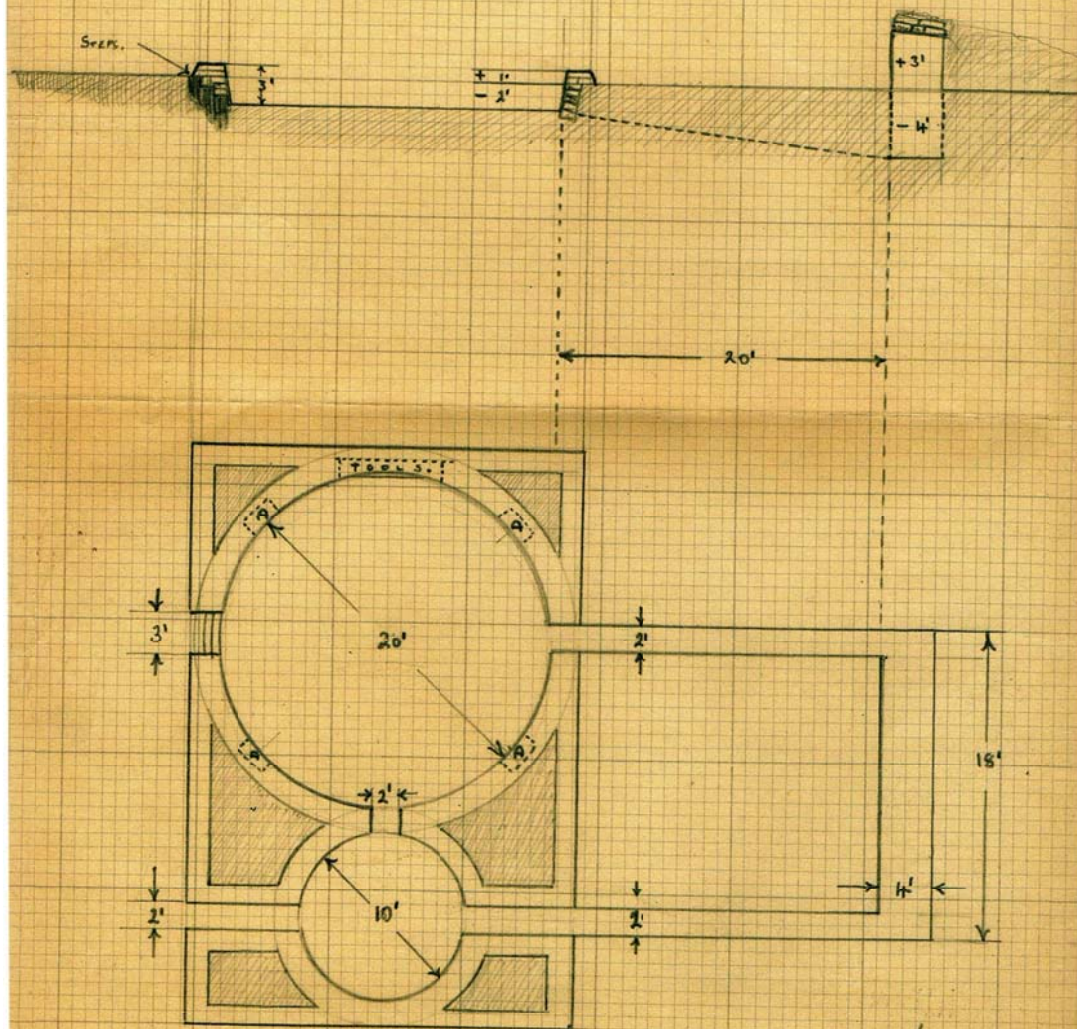


Scale 1/2" = 1 ft.

F.A. Whelan
Capt. R.S.
No 3. Syndicate

PLAN OF PROPOSED GUN & PREDICTOR PIT FOR
DEFENCE OF FARINGTON FOLLY

CONFIDENTIAL



Scale $\frac{1}{8}'' = 1 \text{ ft.}$

Ja. W. Allen
Ct. P. A.

SECRET.

SECRET

Subject: DeploymentTo: Officer i/c Barracks.
From: O i/c. 'A' Troop. 'B' Bty.

Sir

Re the above Troop, I have to inform you that we shall be deployed on the defence of Faringdon Folly w.e.f. 21-9-41. The following stores will therefore be required.

1. Tentage.

20 tents. 28 sets tent boards. (Specdkt. 8 per T.H.A.)

2. Accommodation Stoves.

as per G.1098 (A.O. Letter 1105/1941)

3. Fuel.

Per home service scale (1 H.A.A. Troop).

Becket House,
Sharnham.
Bentley.
13-9-41.

J. A. W. J. W.
2/H. R.A.
O i/c. 'A' Troop. 'B' Bty.

PROPOSED GUN LAY OUT FOR DEFENSE OF
FARINGTON FOLLY



CDT. F.G. WREN,

NO. 3 SYNDICATE.

SECRET



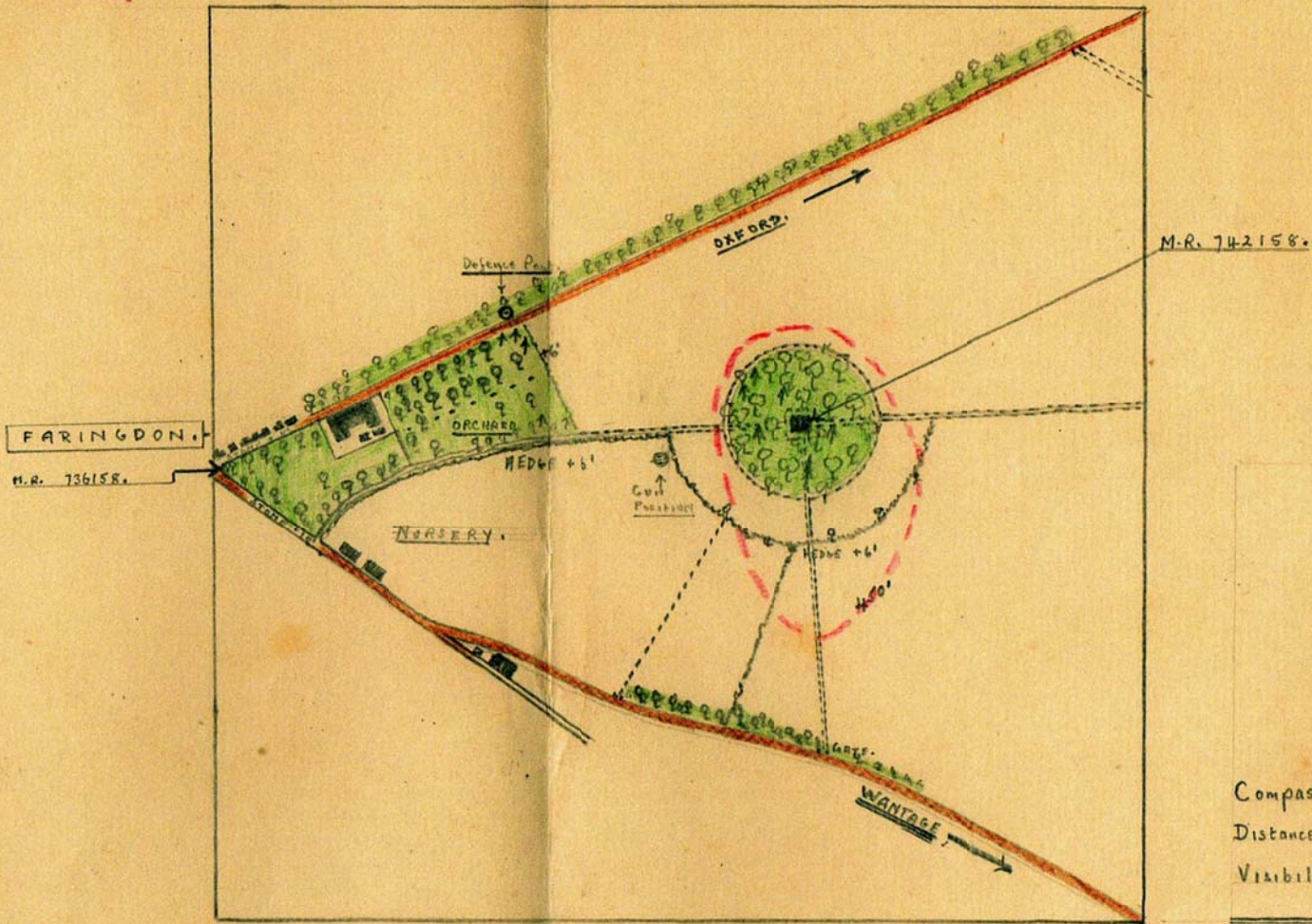
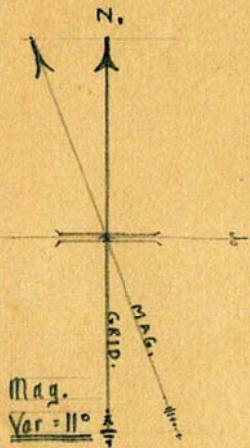
- GUN POSITIONS: No. 1. OS. 104. 741159.
 . 2. 744159.
 . 3. 742185.
 . 4. 742154.

 PRIORITY ARC.
 DEAD ARC.

F.G. Wren
 CDT. R.A.

SECRET

PLAN OF FARINGDON FOLLY
SHOWING NO. 3 GUN POSITION.

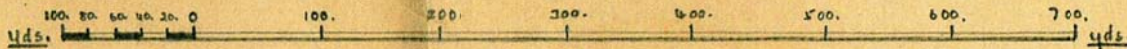


Compass Traverse.
Distances Paced.
Visibility Good.

10 - 9 - 1941.

15.00 hrs.

Scale, Twelve inches to One Statute Mile.



R.F. 1/5280.

La. 1